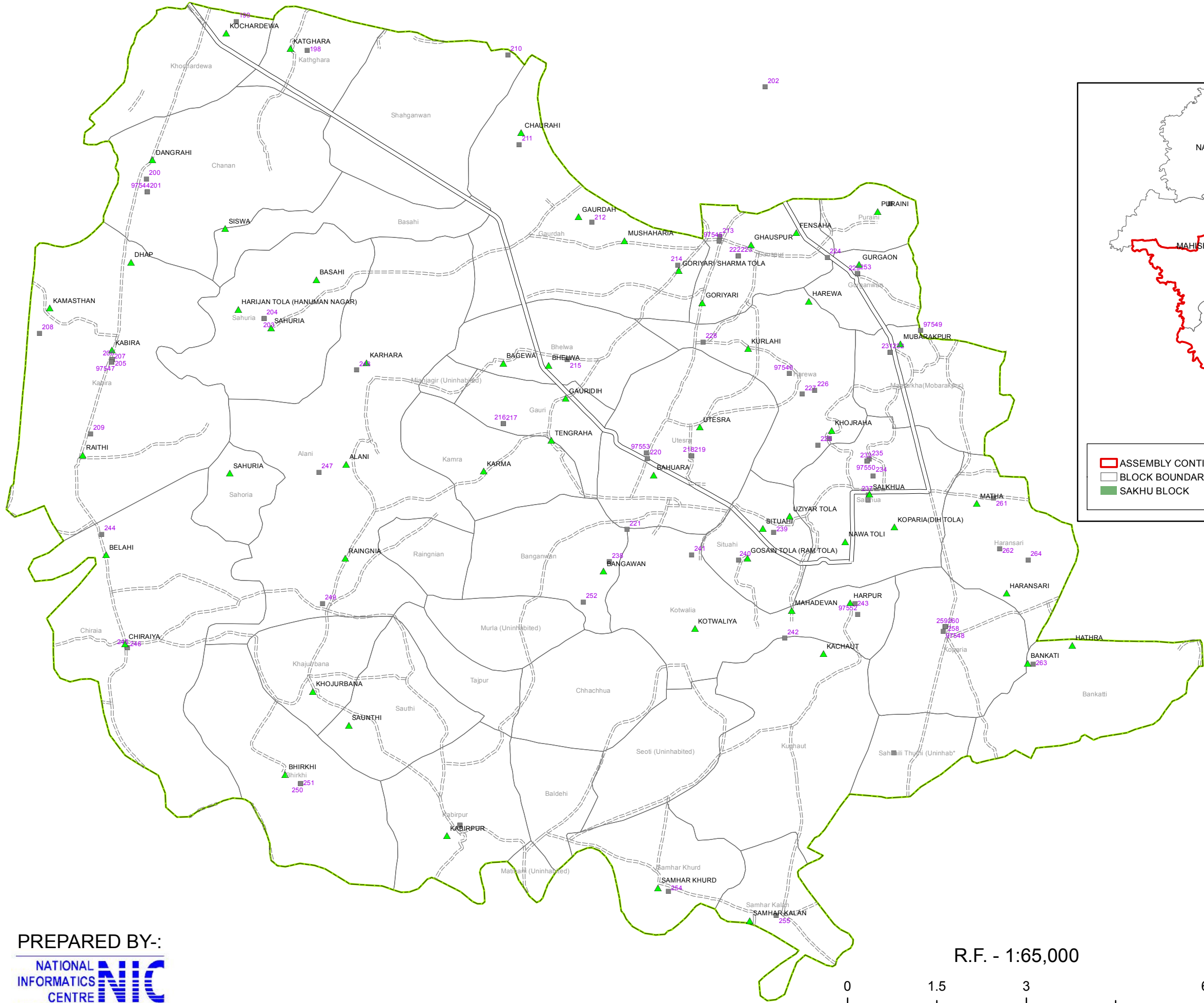
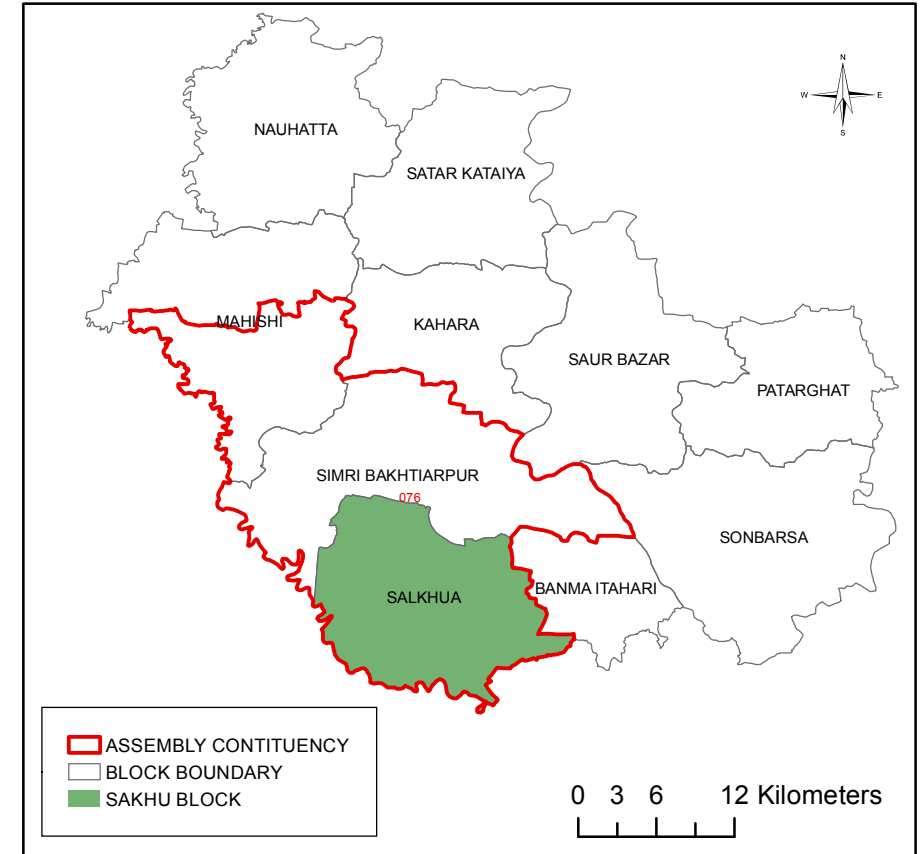
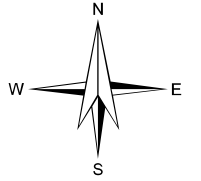


# BOOTH UNDER SALKHUA BLOCK , SAHARSA DISTRICT



**INDEX**

- ▲ HABITATION
- POLLING STATION
- ROAD
- MDR
- ▭ BLOCK BOUNDARY
- ▭ VILLAGE BOUNDARY

PREPARED BY:-  
**NATIONAL INFORMATICS CENTRE**  
**NIC**  
 THE IT SUPPORT PROFESSIONALS

R.F. - 1:65,000

0 1.5 3 6 Kilometers

