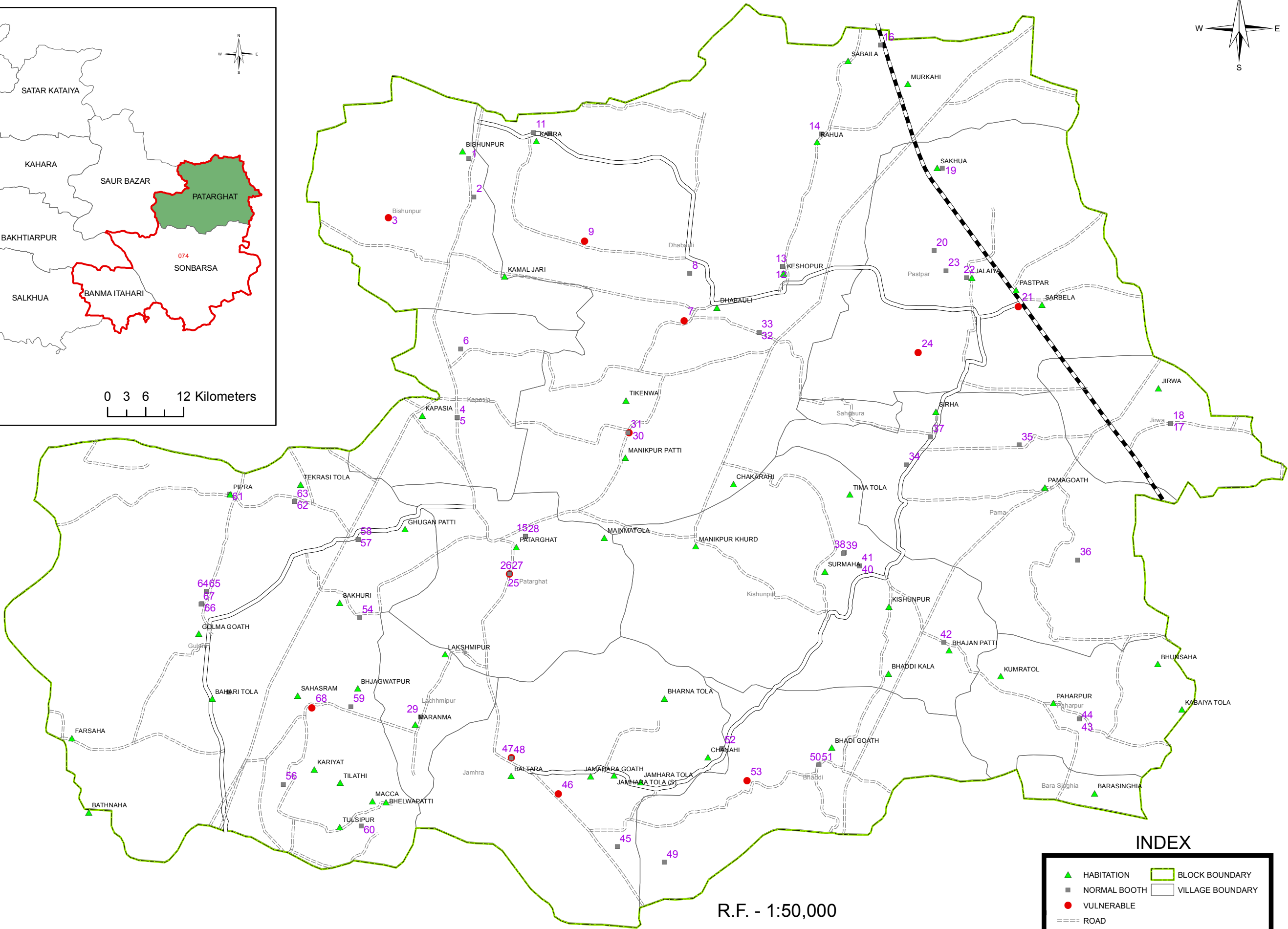
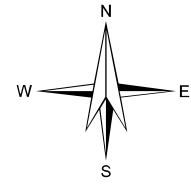
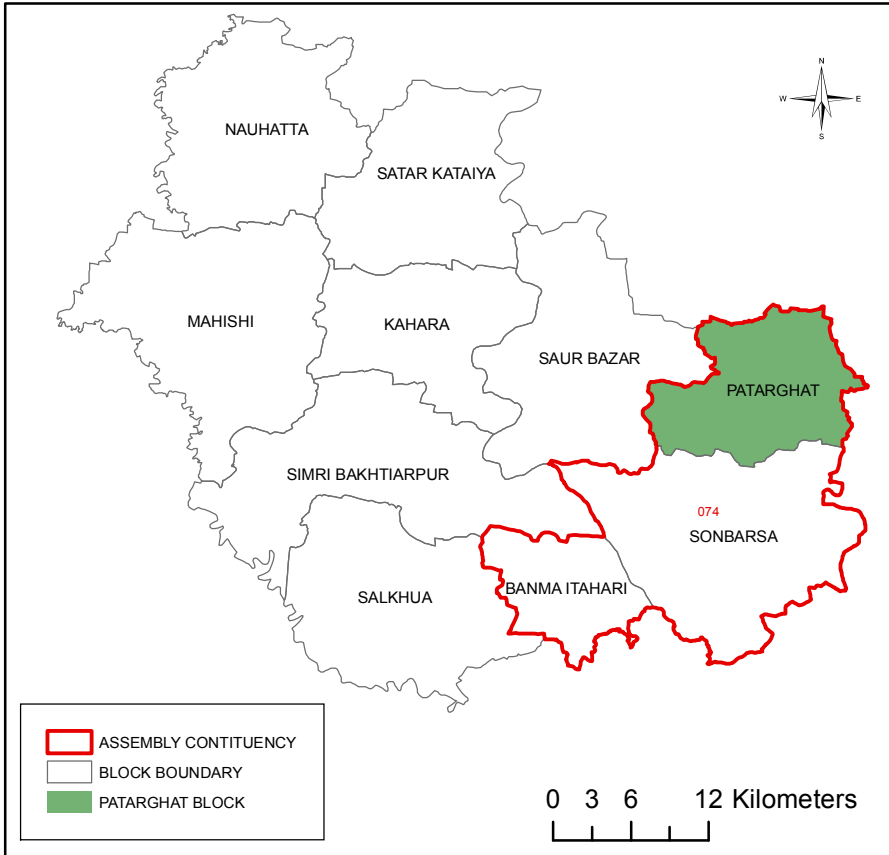
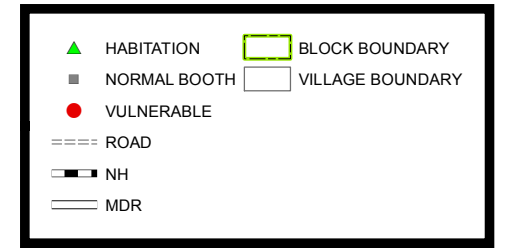


BOOTH UNDER PATARGHAT BLOCK , SAHARSA DISTRICT

86°42'0"E 86°43'0"E 86°44'0"E 86°45'0"E 86°46'0"E 86°47'0"E 86°48'0"E 86°49'0"E 86°50'0"E 86°51'0"E 86°52'0"E



INDEX



PREPARED BY:
NATIONAL INFORMATICS CENTRE
NIC
 THE IT SUPPORT PROFESSIONALS

R.F. - 1:50,000
 0 0.5 1 2 Kilometers

86°42'0"E 86°43'0"E 86°44'0"E 86°45'0"E 86°46'0"E 86°47'0"E 86°48'0"E 86°49'0"E 86°50'0"E 86°51'0"E 86°52'0"E

25°52'0"N
25°51'0"N
25°50'0"N
25°49'0"N
25°48'0"N
25°47'0"N
25°46'0"N

25°52'0"N
25°51'0"N
25°50'0"N
25°49'0"N
25°48'0"N
25°47'0"N
25°46'0"N