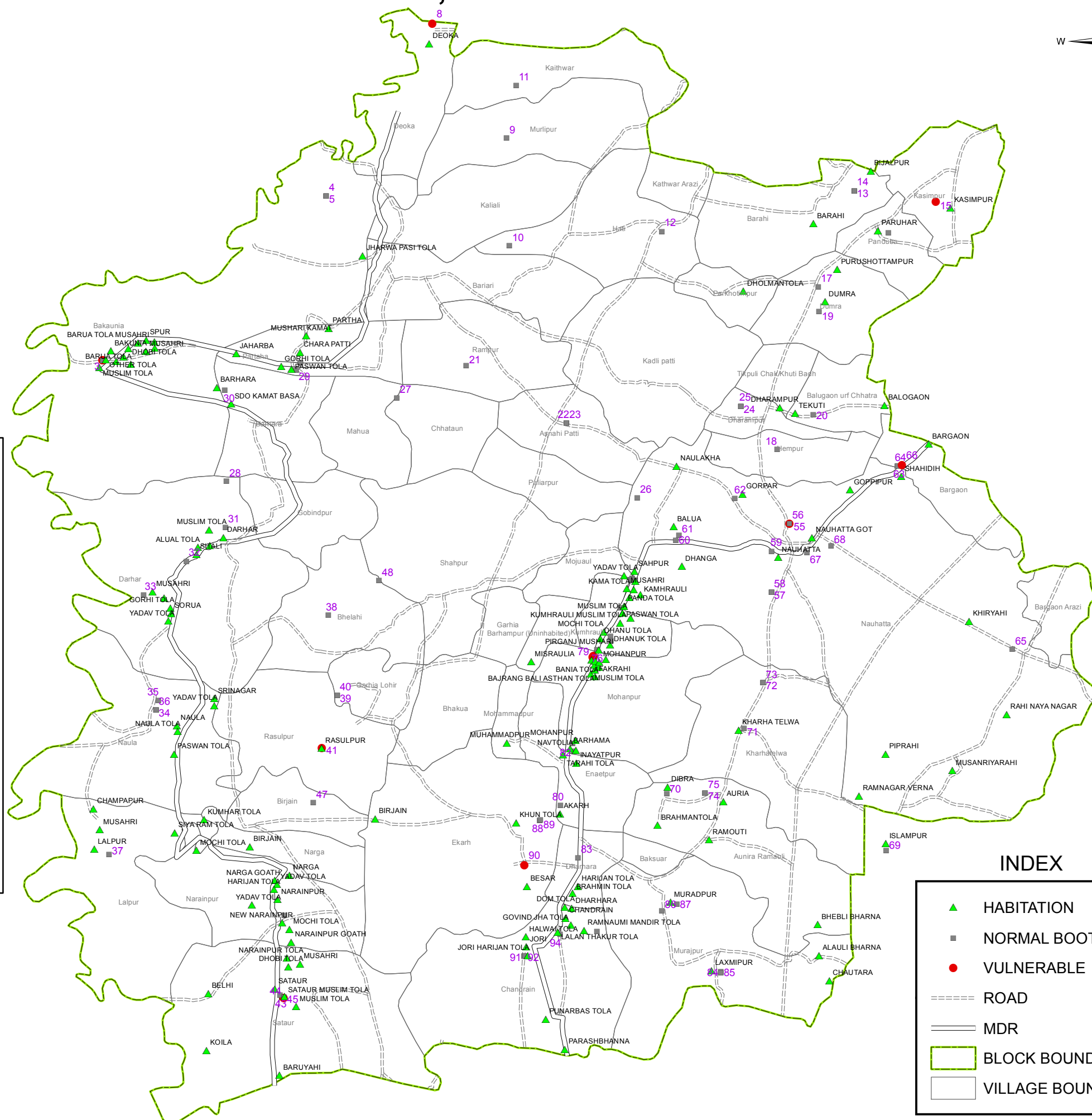
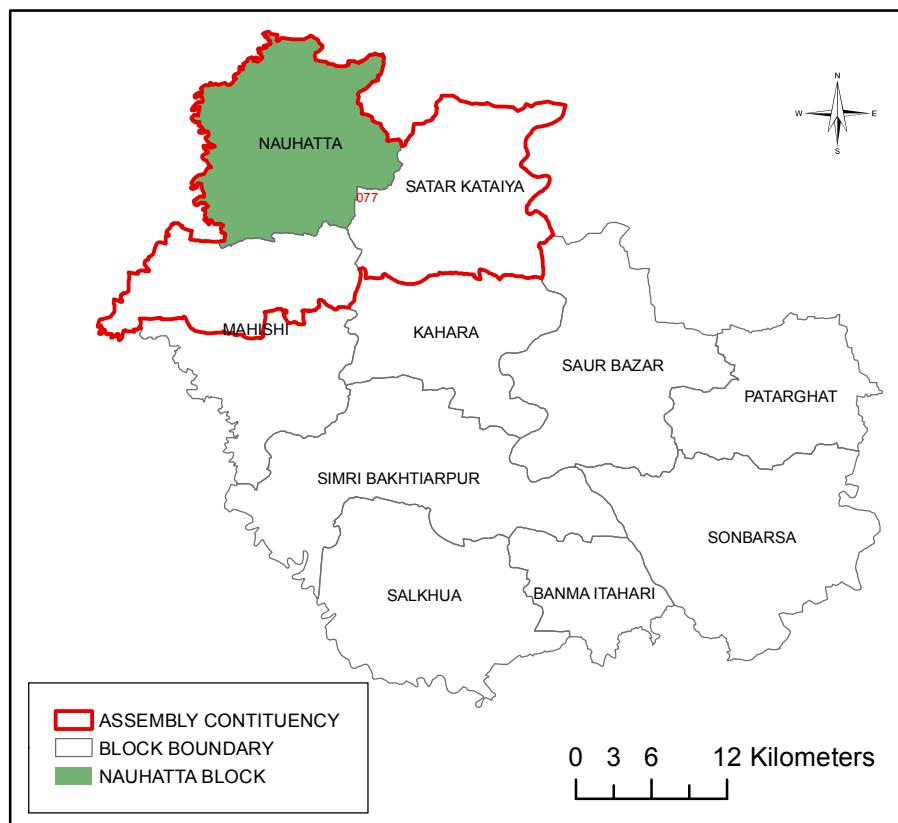
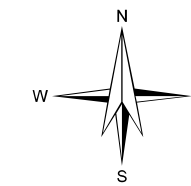


# BOOTH UNDER NAUHATTA BLOCK , SAHARSA DISTRICT



### INDEX

- ▲ HABITATION
- NORMAL BOOTH
- VULNERABLE
- ROAD
- MDR
- ▭ BLOCK BOUNDARY
- ▭ VILLAGE BOUNDARY

PREPARED BY:-  
**NATIONAL INFORMATICS CENTRE NIC**  
 THE IT SUPPORT PROFESSIONALS

R.F. - 1:65,000  
 0 5 10 20 Kilometers

86°19'0"E 86°20'0"E 86°21'0"E 86°22'0"E 86°23'0"E 86°24'0"E 86°25'0"E 86°26'0"E 86°27'0"E 86°28'0"E 86°29'0"E 86°30'0"E 86°31'0"E 86°32'0"E

26°40'0"N  
26°30'0"N  
26°20'0"N  
26°10'0"N  
26°00'0"N  
25°50'0"N  
25°40'0"N  
25°30'0"N  
25°20'0"N  
25°10'0"N

26°40'0"N  
26°30'0"N  
26°20'0"N  
26°10'0"N  
26°00'0"N  
25°50'0"N  
25°40'0"N  
25°30'0"N  
25°20'0"N  
25°10'0"N